

Buffalo Valley Rail Trail: Future Phases

DATE: May 29, 2013 SCALE: 1" = 250' DRAWN BY: MKL

Pennsylvania North State Plane Mapping Coordinates,
NAD 1983












COUNTY of UNION

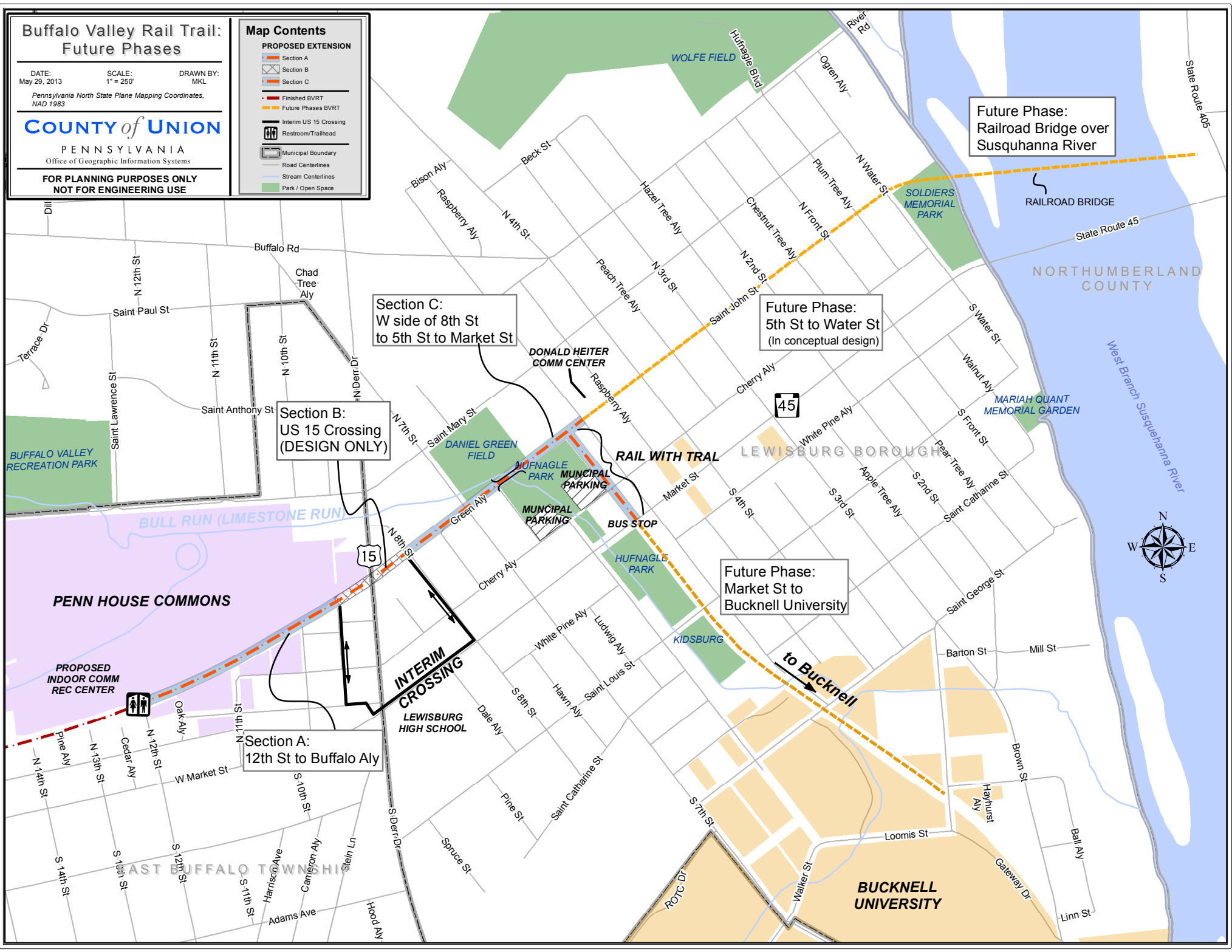
PENNSYLVANIA
Office of Geographic Information Systems

**FOR PLANNING PURPOSES ONLY
NOT FOR ENGINEERING USE**

Map Contents

PROPOSED EXTENSION

-  Section A
-  Section B
-  Section C
-  Finished BVRT
-  Future Phases BVRT
-  Interim US 15 Crossing
-  Restroom/Trailhead
-  Municipal Boundary
-  Road Centerlines
-  Stream Centerlines
-  Park / Open Space



**Section C:
W side of 8th St
to 5th St to Market St**

**Section B:
US 15 Crossing
(DESIGN ONLY)**

**Section A:
12th St to Buffalo Aly**

**Future Phase:
5th St to Water St
(In conceptual design)**

**Future Phase:
Railroad Bridge over
Susquehanna River**

**Future Phase:
Market St to
Bucknell University**

**INTERIM
CROSSING**

to Bucknell