

### Daniel Green Park

- Lewisburg's Ball Park**  
**Park Elements:**
- Little League Field – Improved Drainage
  - Off Street Parking
  - Batting Cages and Practice Pitching Areas
  - Stream Restoration and Access
  - Floodplain Expansion
  - Multi-Use Court
  - Courtside Seating
  - Tot Playground
  - Playground
  - Ice Skating and Warming Hut
  - Buffalo Valley Rail Trail – connection trail
  - Buffalo Valley Rail Trail – trail head parking and kiosk
  - Park Landscaping
  - Stormwater Day-lighting
  - Riparian Buffer and Wetland Plantings
  - Food Forest Edible Landscaping
  - Environmental Education / Interpretation
  - Flood Resilient Community Design
  - Land Acquisition and Park Expansion
  - New Tee-Ball Field
  - Community Gateway – gateway, signage and landscaping

**Ball Field Size Data**  
**Existing Major Field Size\***  
Left Field Line 200'  
Center Field 200'  
Right Field Line 200'

**Existing T-Ball Field Size\***  
Left Field Line 136'  
Center Field 135'  
Right Field Line 138'

**New Field Size on Culligan Site\***  
Left Field Line 177'  
Center Field 172'  
Right Field Line 177'

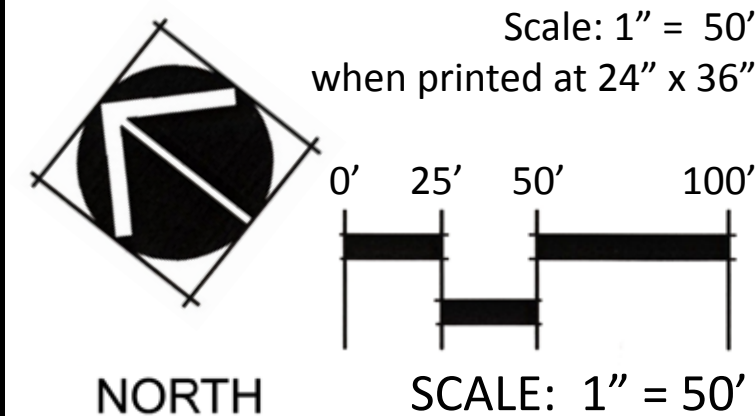
\*measured from home plate to outfield fence

Street Tree Plantings at Community Gateways

Gateway Feature

Land Acquisition  
New Ball Field

Community Gateway  
Integrate Elements of the  
Route 15 Corridor Study




Project Partners:



Consultant Team:

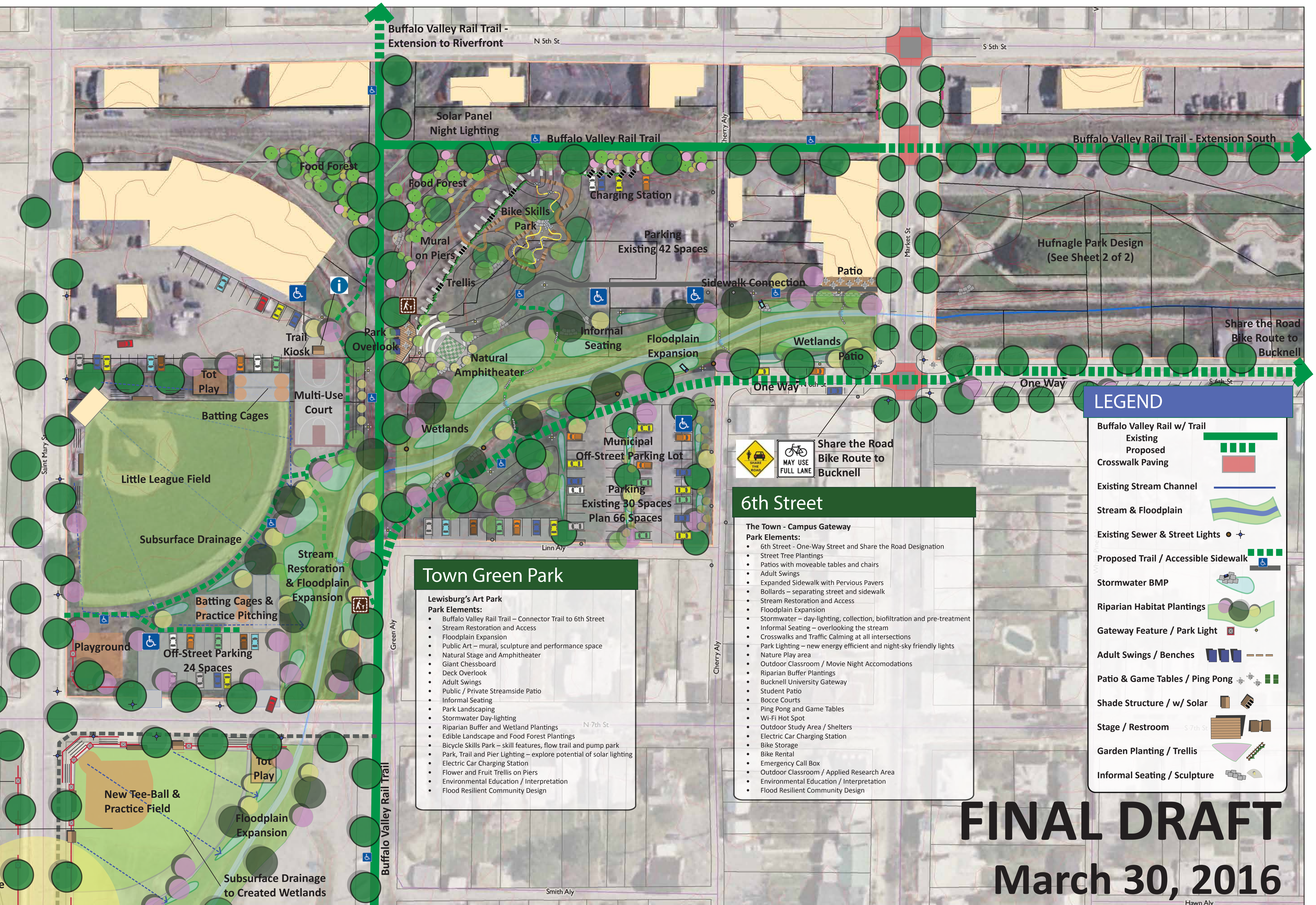


BSA / LA  
LandStudies, Inc.  
Albertin Vernon Architecture  
Kim Wheeler, AICP  
Kathy Hannaford, GIS Consultant



**FINAL DRAFT**  
**March 30, 2016**

**Borough of Lewisburg**  
**Bull Run Greenway**  
**Park Master Site Plan**



### LEGEND

- Buffalo Valley Rail w/ Trail
  - Existing
  - Proposed
- Crosswalk Paving
- Existing Stream Channel
- Stream & Floodplain
- Existing Sewer & Street Lights
- Proposed Trail / Accessible Sidewalk
- Stormwater BMP
- Riparian Habitat Plantings
- Gateway Feature / Park Light
- Adult Swings / Benches
- Patio & Game Tables / Ping Pong
- Shade Structure / w/ Solar
- Stage / Restroom
- Garden Planting / Trellis
- Informal Seating / Sculpture

### 6th Street

- The Town - Campus Gateway**  
**Park Elements:**
- 6th Street – One-Way Street and Share the Road Designation
  - Street Tree Plantings
  - Patios with moveable tables and chairs
  - Adult Swings
  - Expanded Sidewalk with Pervious Pavers
  - Bollards – separating street and sidewalk
  - Stream Restoration and Access
  - Floodplain Expansion
  - Stormwater – day-lighting, collection, biofiltration and pre-treatment
  - Informal Seating – overlooking the stream
  - Crosswalks and Traffic Calming at all intersections
  - Park Lighting – new energy efficient and night-sky friendly lights
  - Nature Play area
  - Outdoor Classroom / Movie Night Accommodations
  - Riparian Buffer Plantings
  - Bucknell University Gateway
  - Student Patio
  - Bocce Courts
  - Ping Pong and Game Tables
  - Wi-Fi Hot Spot
  - Outdoor Study Area / Shelters
  - Electric Car Charging Station
  - Bike Storage
  - Bike Rental
  - Emergency Call Box
  - Outdoor Classroom / Applied Research Area
  - Environmental Education / Interpretation
  - Flood Resilient Community Design

### Town Green Park

- Lewisburg's Art Park**  
**Park Elements:**
- Buffalo Valley Rail Trail – Connector Trail to 6th Street
  - Stream Restoration and Access
  - Floodplain Expansion
  - Public Art – mural, sculpture and performance space
  - Natural Stage and Amphitheater
  - Giant Chessboard
  - Deck Overlook
  - Adult Swings
  - Public / Private Streamside Patio
  - Informal Seating
  - Park Landscaping
  - Stormwater Day-lighting
  - Riparian Buffer and Wetland Plantings
  - Edible Landscape and Food Forest Plantings
  - Bicycle Skills Park – skill features, flow trail and pump park
  - Park, Trail and Pier Lighting – explore potential of solar lighting
  - Electric Car Charging Station
  - Flower and Fruit Trellis on Piers
  - Environmental Education / Interpretation
  - Flood Resilient Community Design

